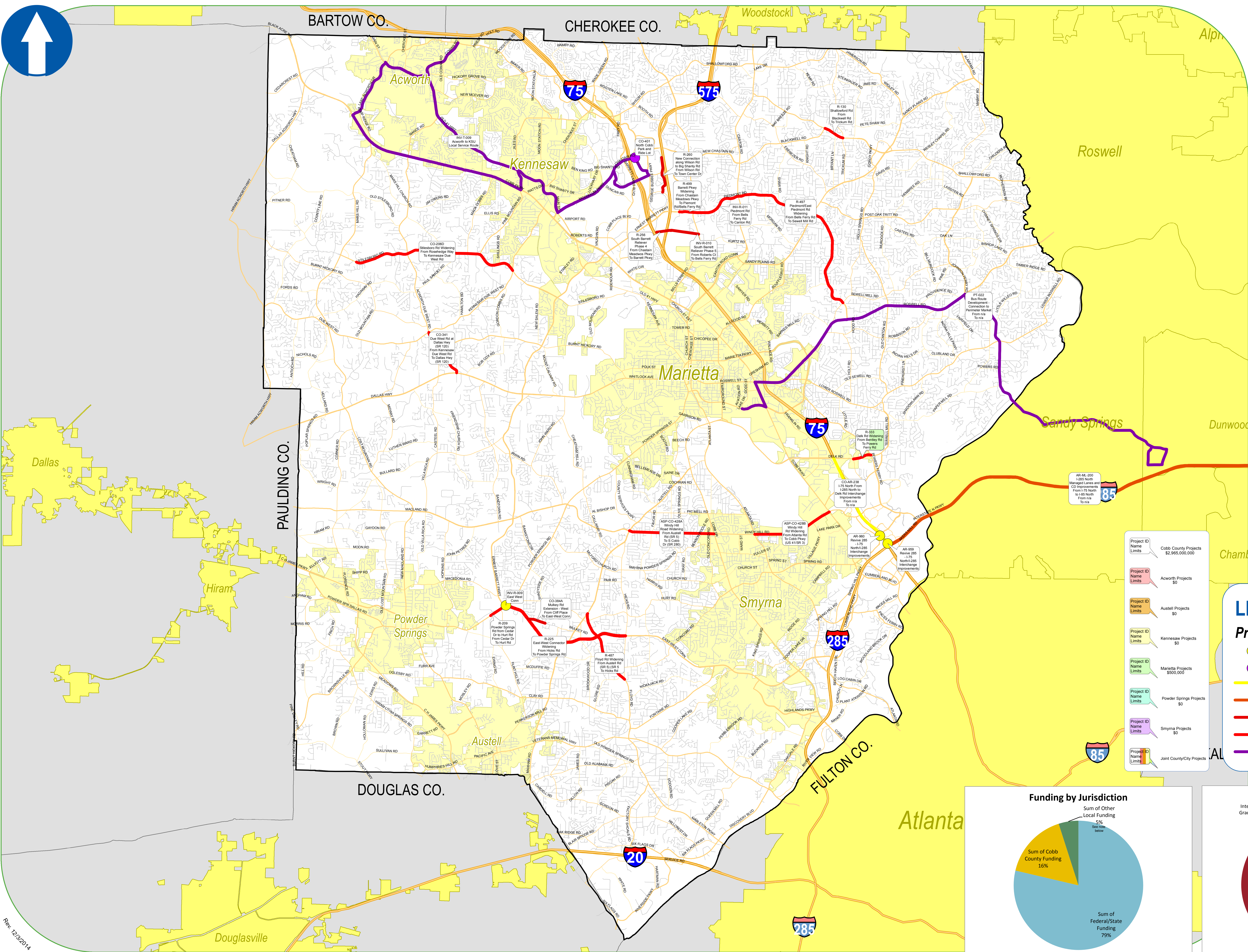


Long-range County and City Transportation Projects



COBB COUNTY | UPDATE 2040
COMPREHENSIVE
TRANSPORTATION
PLAN

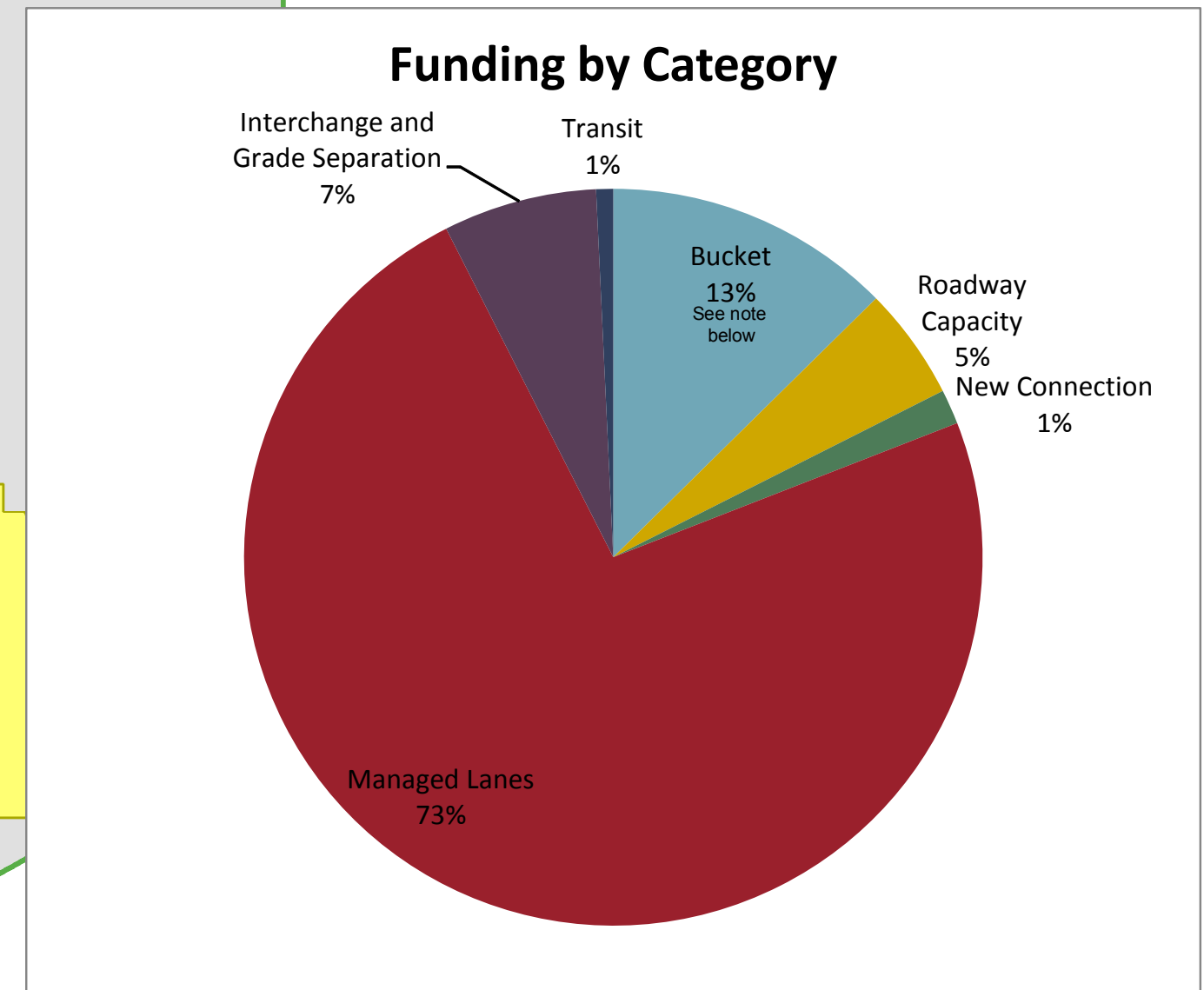
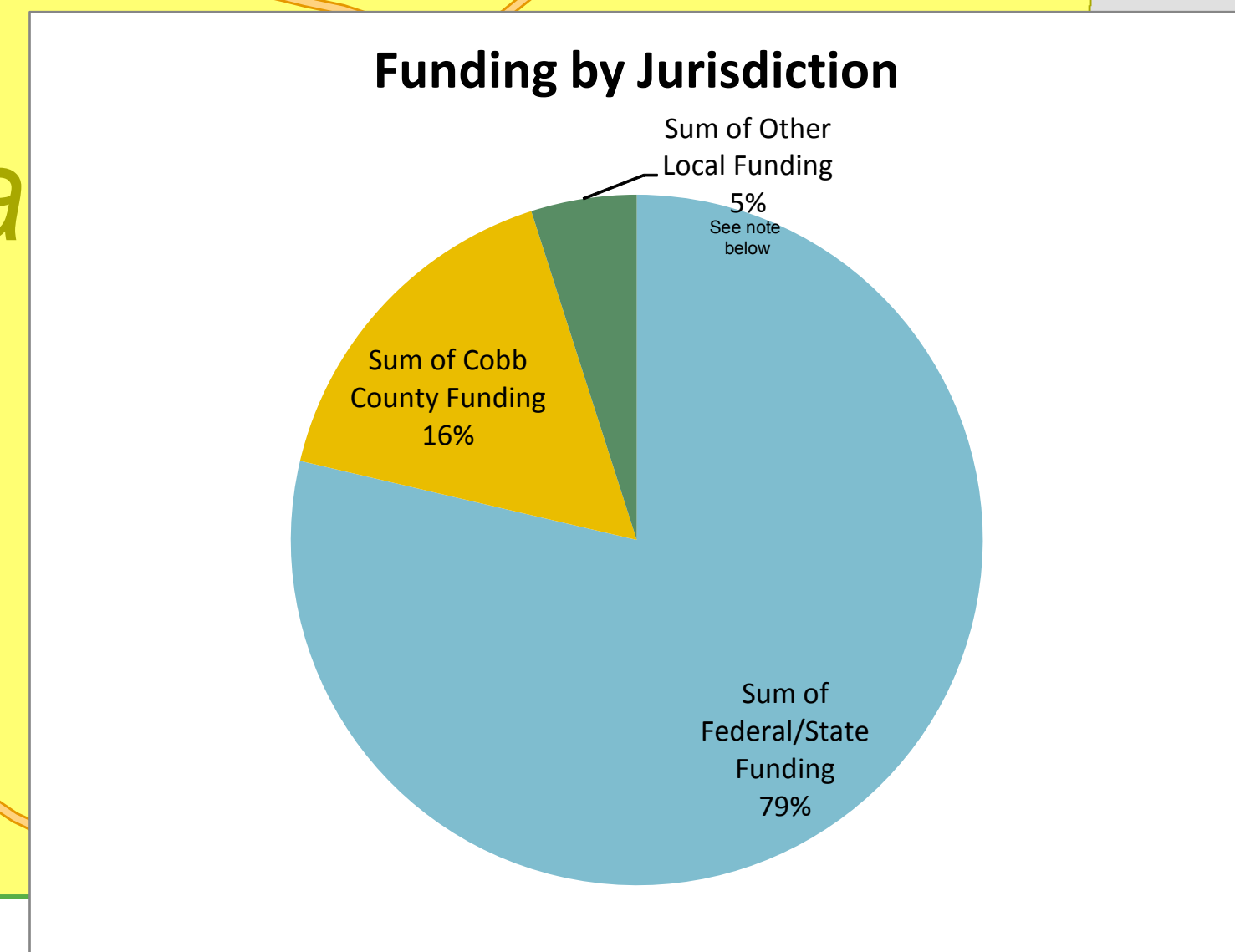


Project ID Name Limits	Cobb County Projects
Project ID Name Limits	Cobb County Projects \$2,965,000,000
Project ID Name Limits	Acworth Projects \$0
Project ID Name Limits	Austell Projects \$0
Project ID Name Limits	Kennesaw Projects \$0
Project ID Name Limits	Marietta Projects \$500,000
Project ID Name Limits	Powder Springs Projects \$0
Project ID Name Limits	Smyrna Projects \$0
Project ID Name Limits	Joint County/City Projects

LEGEND

Project Type

- Interchange and Grade Separation
- Transit
- Interchange and Grade Separation
- Managed Lanes
- New Connection
- Roadway Capacity
- Transit



Note: The costs included in "Sum of Other Local Funding" in the "Funding by Jurisdiction" chart include funding categories for maintenance and pedestrian accommodations. The costs under each city in Cobb County only indicate costs for projects on the map.

Note: Funding categories not included on the map (Resurfacing, sidewalks, drainage, bridges, safety and operational improvements, congestion relief and mobility improvements). These funding categories are included in "Bucket" on the chart "Funding by Category." Detailed list on adjacent project table.

